



















-  Strategy area
-  Proposed strategy extension
-  Proposal reference number
-  Blackwater Valley Path
-  Blackwater Valley Path, multi-user section
-  Proposed Blackwater Valley Path
-  Existing Blackwater Valley path, proposed multi-user
-  Other footpath
-  Proposed other footpath
-  Car park
-  Proposed car park
-  Wildlife Site or SSSI
-  Proposed habitat and landscape improvement
-  Open green space
-  Proposed open green space
-  Private recreational facility
-  Proposed private recreational facility
-  Quarry / sand and gravel deposits